

RESERVOIR SITE

LOGAN CITY

PROVIDENCE CITY



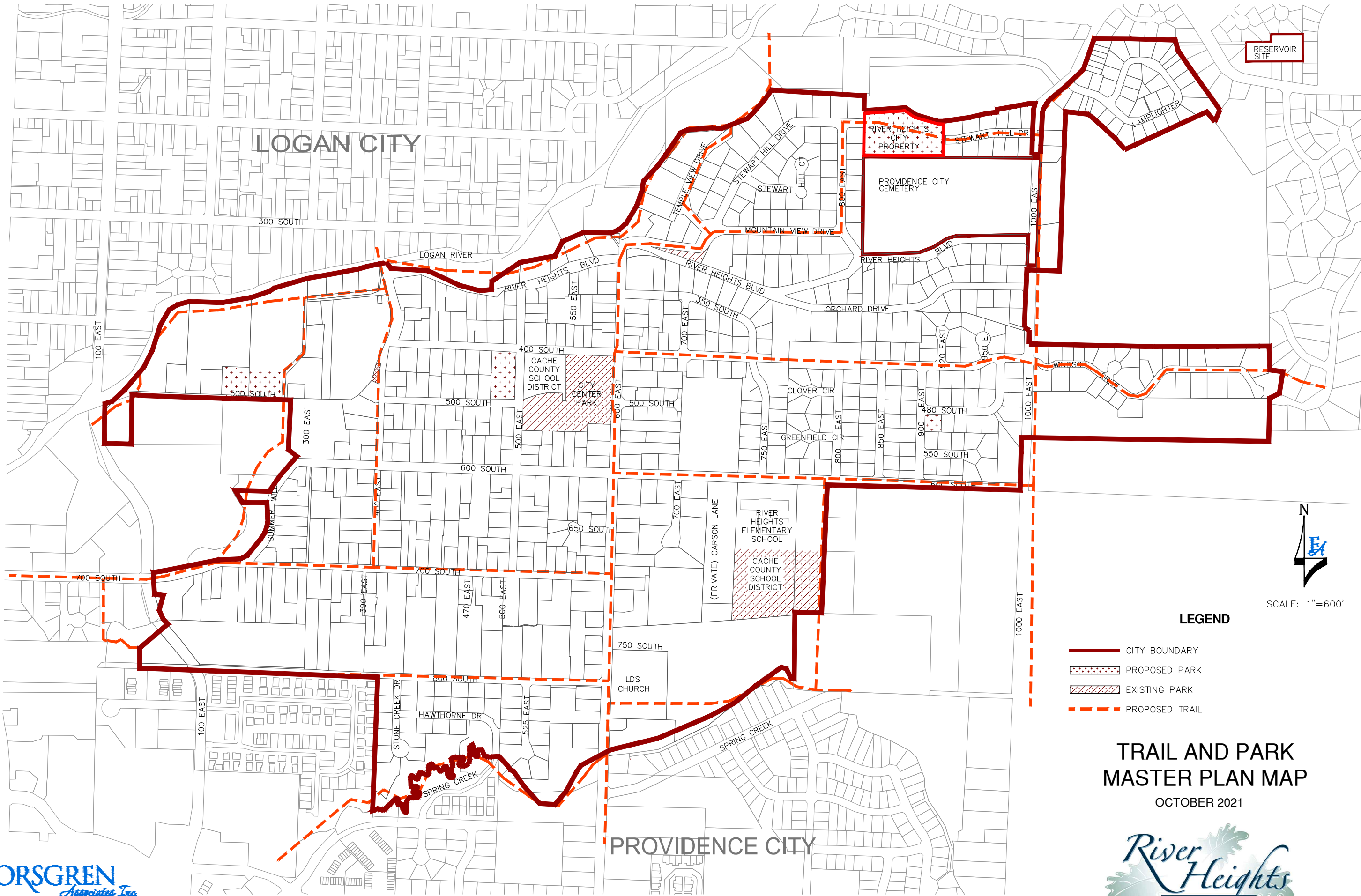
SCALE: 1"=600'

LEGEND

- CITY BOUNDARY
- EXISTING COLLECTOR STREET
- - -** PROPOSED COLLECTOR STREET
- - -** PROPOSED MINOR STREET

TRANSPORTATION MASTER PLAN MAP
OCTOBER 2021





RESERVOIR SITE



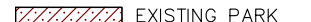

LOGAN CITY

PROVIDENCE CITY



SCALE: 1"=600'

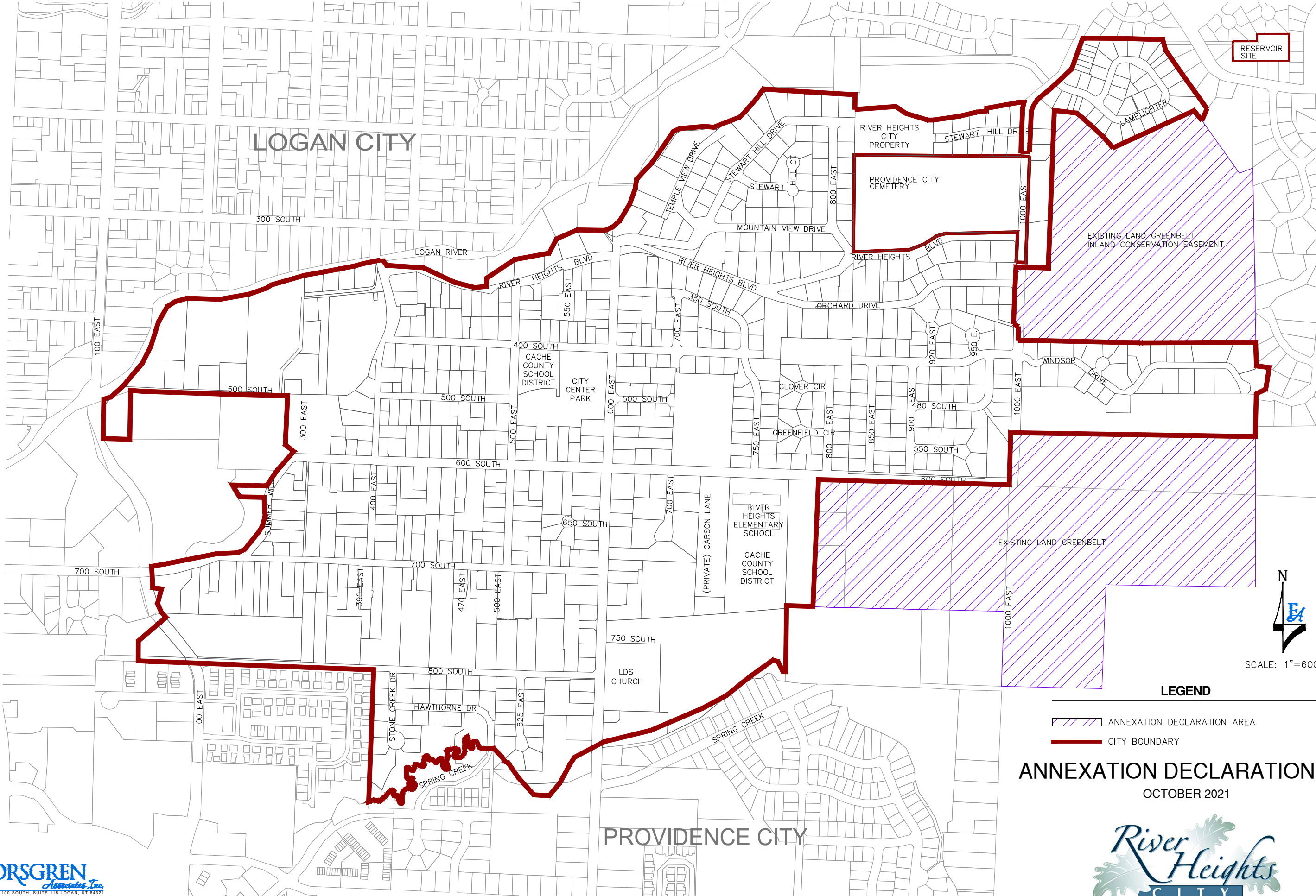
LEGEND

-  CITY BOUNDARY
-  PROPOSED PARK
-  EXISTING PARK
-  PROPOSED TRAIL

**TRAIL AND PARK
MASTER PLAN MAP**

OCTOBER 2021





RESERVOIR SITE

LOGAN CITY

PROVIDENCE CITY CEMETERY

EXISTING LAND GREENBELT INLAND CONSERVATION EASEMENT



EXISTING LAND GREENBELT

PROVIDENCE CITY



SCALE: 1"=600'

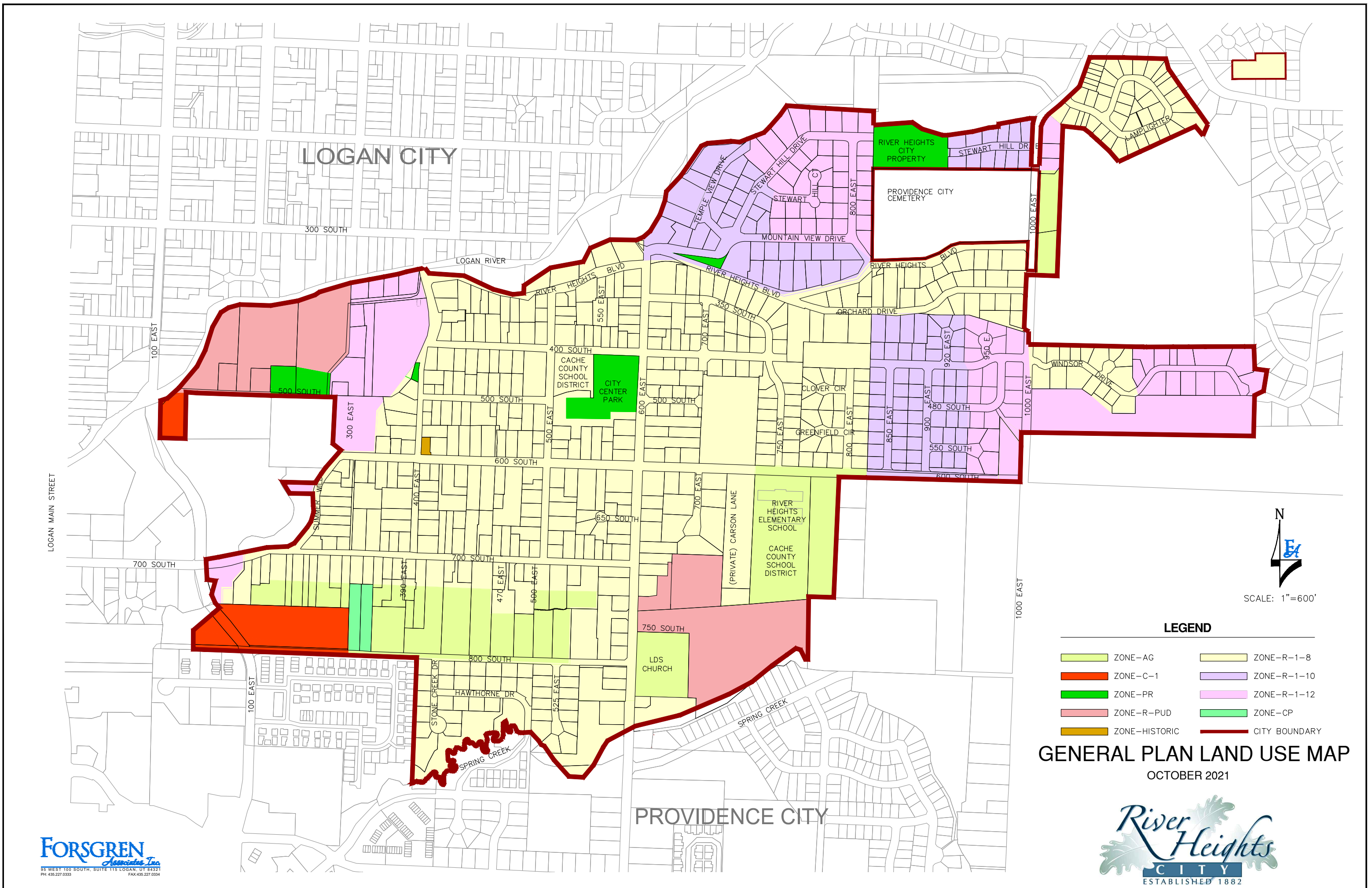
LEGEND

-  ANNEXATION DECLARATION AREA
-  CITY BOUNDARY

ANNEXATION DECLARATION MAP

OCTOBER 2021





LOGAN CITY

PROVIDENCE CITY

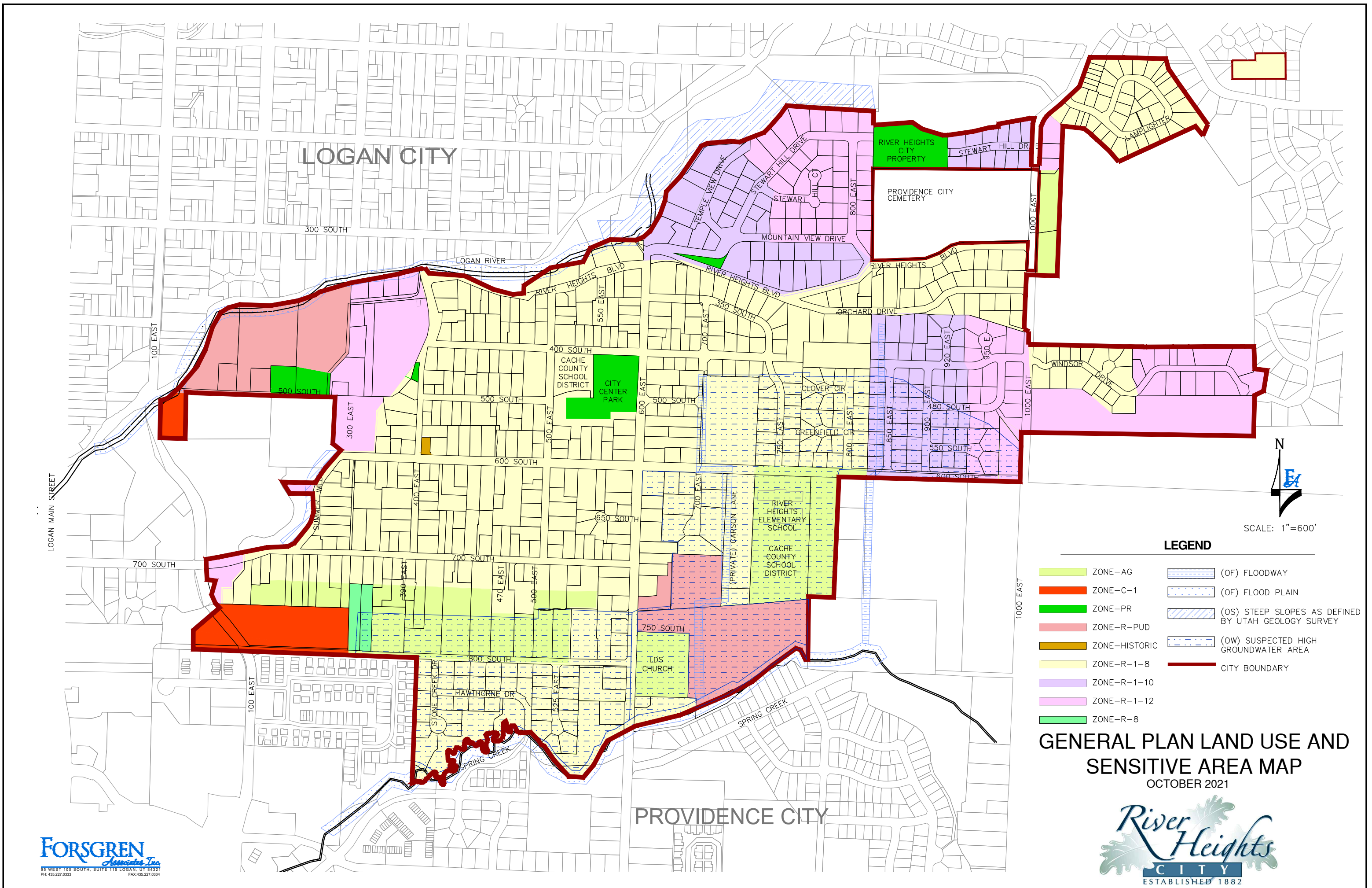
LEGEND

- ZONE-AG
- ZONE-C-1
- ZONE-PR
- ZONE-R-PUD
- ZONE-HISTORIC
- ZONE-R-1-8
- ZONE-R-1-10
- ZONE-R-1-12
- ZONE-CP
- CITY BOUNDARY

GENERAL PLAN LAND USE MAP

OCTOBER 2021





LOGAN CITY

PROVIDENCE CITY

LEGEND

- ZONE-AG
- ZONE-C-1
- ZONE-PR
- ZONE-R-PUD
- ZONE-HISTORIC
- ZONE-R-1-8
- ZONE-R-1-10
- ZONE-R-1-12
- ZONE-R-8
- (OF) FLOODWAY
- (OF) FLOOD PLAIN
- (OS) STEEP SLOPES AS DEFINED BY UTAH GEOLOGY SURVEY
- (OW) SUSPECTED HIGH GROUNDWATER AREA
- CITY BOUNDARY

GENERAL PLAN LAND USE AND SENSITIVE AREA MAP
OCTOBER 2021

