


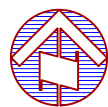
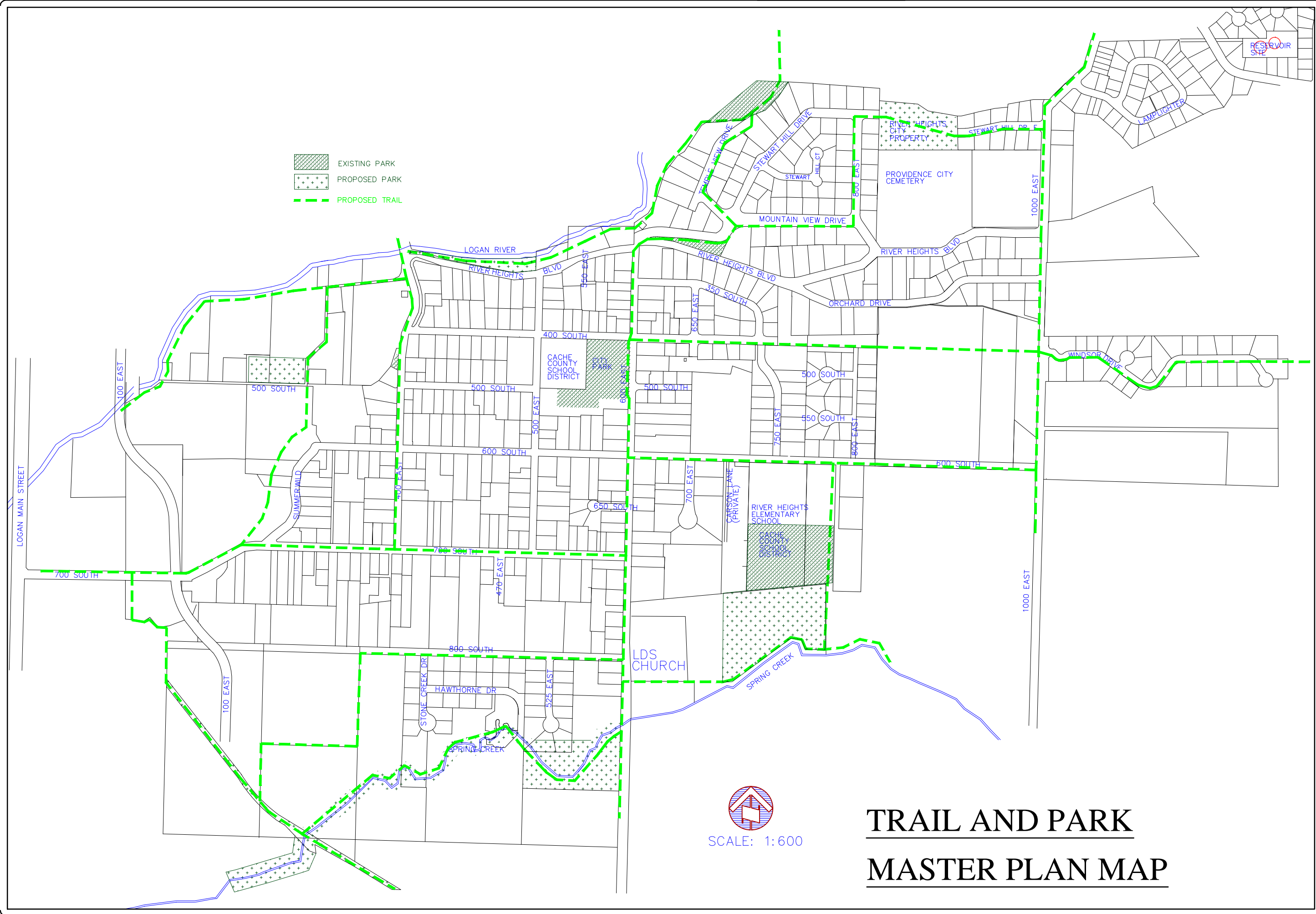


-  EXISTING PARK
-  PROPOSED PARK
-  PROPOSED TRAIL



SCALE: 1:600

# TRAIL AND PARK MASTER PLAN MAP

Rev.	Date	By	Description
2	2/26/07	CAR	GENERAL BASE UPDATE

**SARGENT**  
 Sargent Engineers, Inc.  
 95 West 100 South, Suite 115  
 Logan, UT 84321  
 Tel. 435 753-7214 • Fax 435 753-7295

RIVER HEIGHTS CITY  
 520 South 400 East

TRAIL & PARK MASTER PLAN

Designed by:	C. Rasmussen
Checked by:	
Drafter:	
Issue Date:	
Project Ref.:	
Client Ref.:	
SHEET NO.	OF
	SHEETS